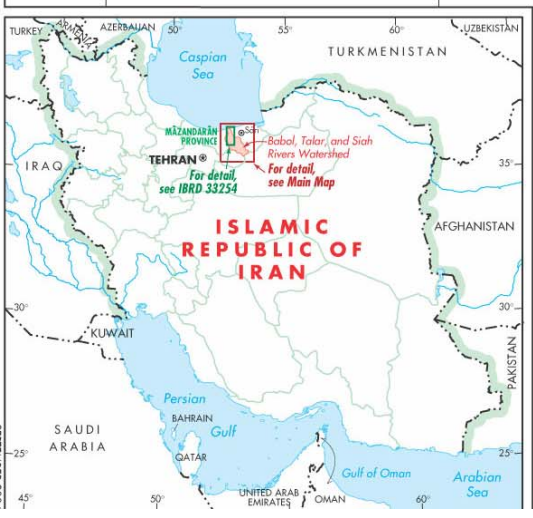
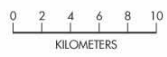
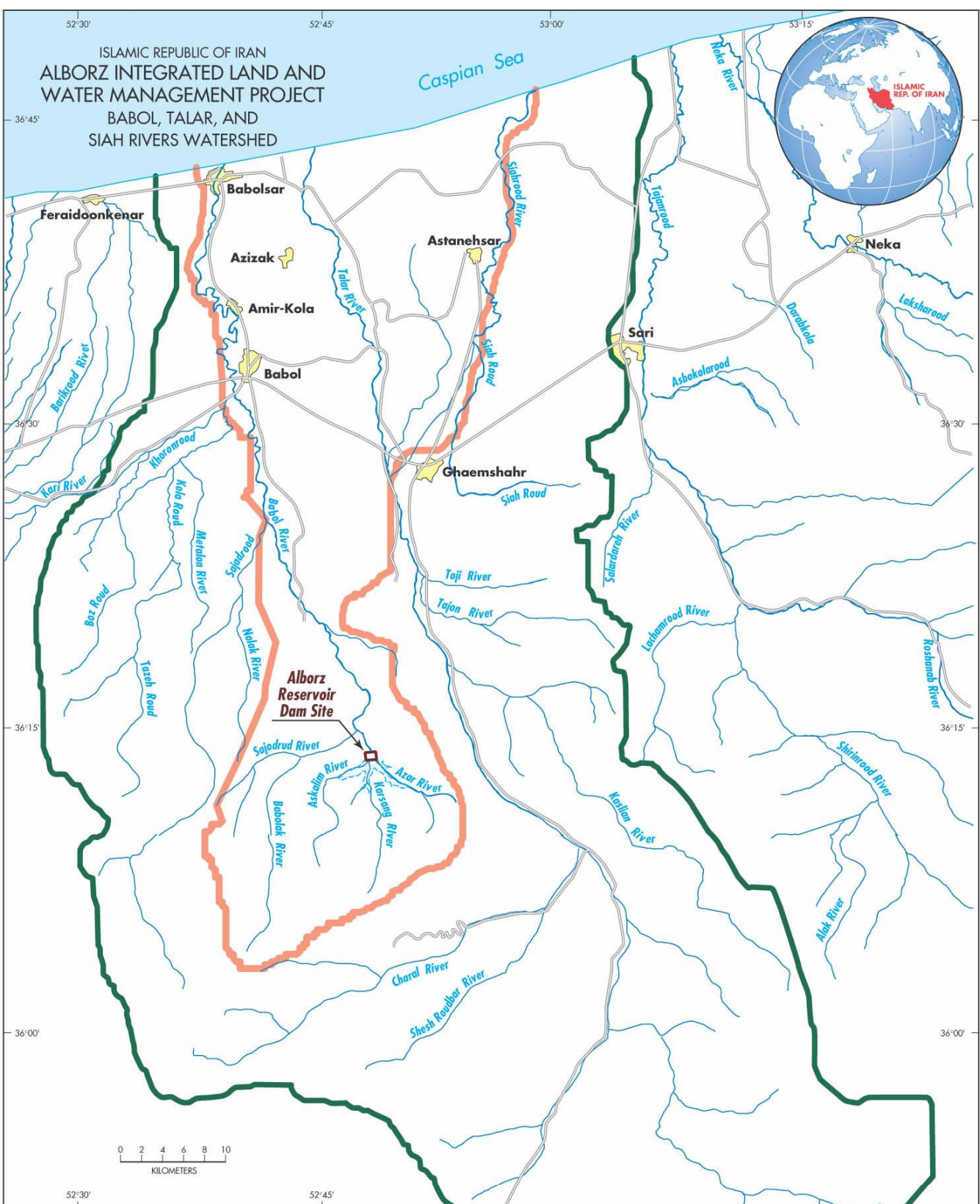


ISLAMIC REPUBLIC OF IRAN
**ALBORZ INTEGRATED LAND AND
 WATER MANAGEMENT PROJECT**
 BABOL, TALAR, AND
 SIAH RIVERS WATERSHED



- PROJECT AREA BOUNDARY
- BABOL, TALAR, AND SIAH RIVERS WATERSHED
- GOVERNMENT FINANCED STORAGE DAM (UNDER CONSTRUCTION)
- FUTURE RESERVOIR
- RIVERS
- BUILT-UP AREAS
- MAIN ROADS

This map was produced by the Map Design Unit of The World Bank. The boundaries, colors, denominations and any other information shown on this map do not imply, on the part of The World Bank Group, any judgment on the legal status of any territory, or any endorsement or acceptance of such boundaries.